

PEEL FAMILY PATHWAYS PROJECT

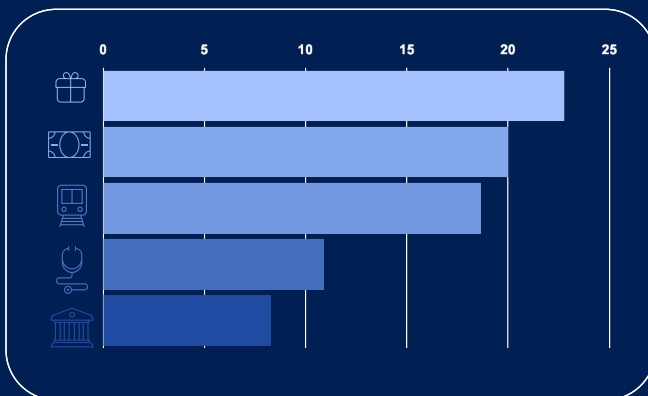
LABOUR, EDUCATION, AND MOBILITY

PROPORTION OF PEEL'S POPULATION 15+ YEARS BY LABOUR FORCE STATUS

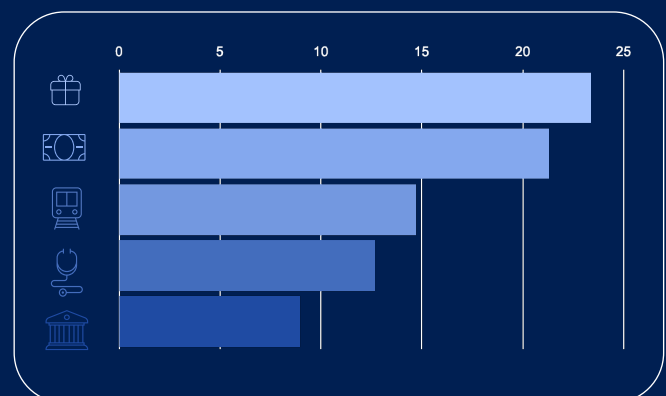


TOP 5 OCCUPATIONS BY MUNICIPALITY

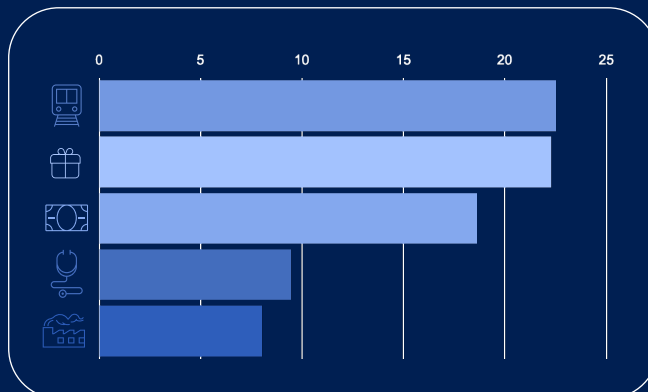
PEEL REGION



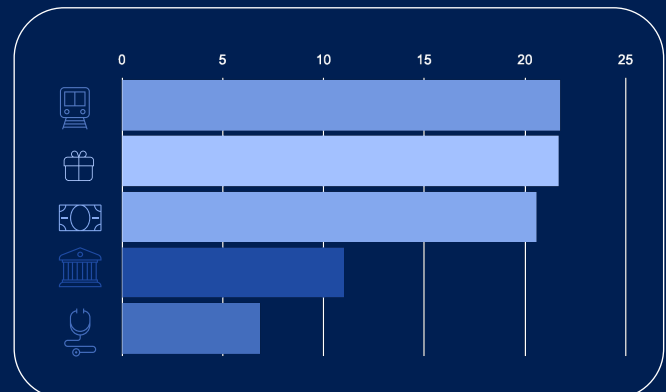
MISSISSAUGA



BRAMPTON



CALEDON



Sales and service occupations



Business; finance; administration occupations



Natural and applied sciences and related occupations



Trades; transport and equipment operators; related occupations and service occupations



Occupations in manufacturing and utilities



Occupations in education; law and social; community; government services

MODE OF TRANSPORTATION FOR EMPLOYED POPULATION IN PEEL

Peel

Mississauga

Brampton

Caledon

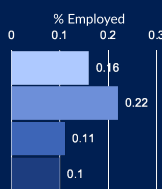
Personal Automobile



Public Transit



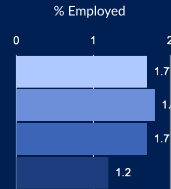
Bike



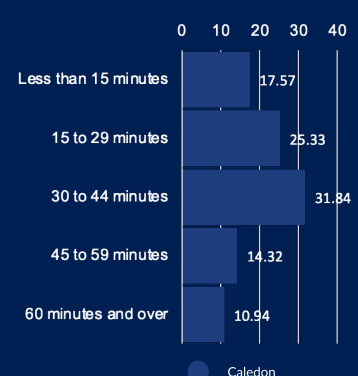
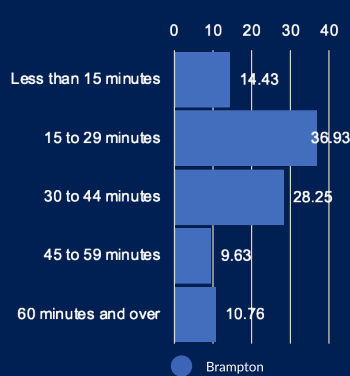
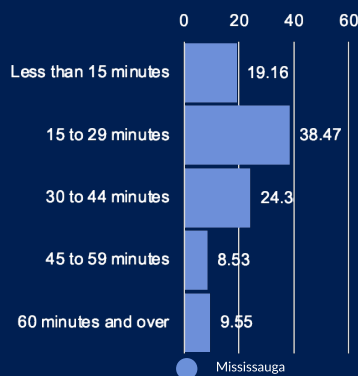
Walking



Other

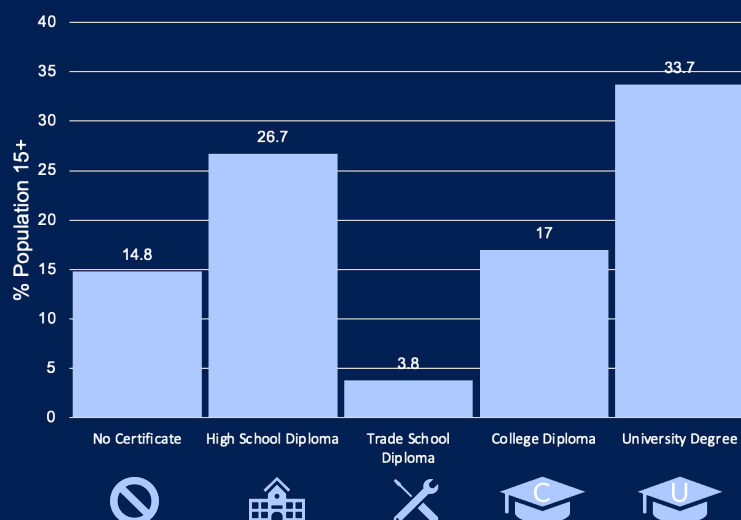


COMMUTE DURATION WITHIN PEEL



% surveyed in region

PEEL'S POPULATION 15+ YEARS BY HIGHEST LEVEL OF EDUCATION COMPLETED



MOVERS 2016 - 2021: PEEL'S MOBILITY BY PLACE OF ORIGIN (% CHANGE FROM 2016)

